


Vision for the Cypress Creek Greenway

- Create a continuous linear greenbelt along Cypress Creek and Little Cypress Creek, stretching from west of US 290 to the east where it connects with the Spring Creek Greenway
- Use the Greenway to connect a series of existing and future anchor parks
- Develop a trail system along the entire length of the Greenway that would link to other trails in the Greenway parks and local communities

Benefits of the Cypress Creek Greenway

The proposed Greenway will preserve a natural corridor along Cypress Creek and its major tributaries that will:

- Reduce flooding along Cypress Creek
- Provide recreational opportunities
- Preserve the existing natural habitat
- Develop awareness of the cultural and historical significance of Cypress Creek



For Further Information Contact Jim Robertson

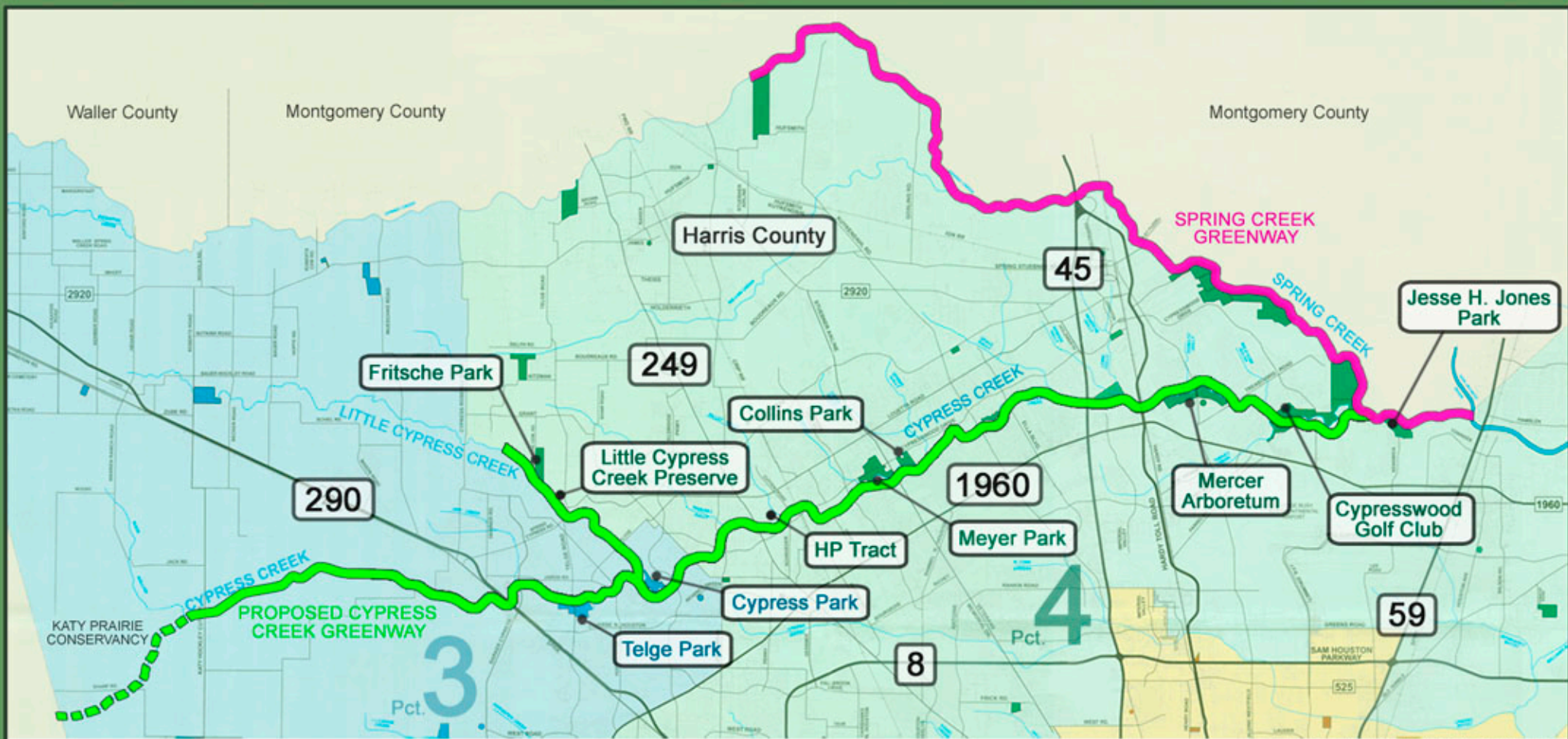
Chairman, Cypress Creek Greenway Project
Cypress Creek Flood Control Coalition

Phone: 281-370-8243
Email: JHRVER@aol.com

www.ccfcc.org

Cypress Creek Greenway Project

Cypress Creek Flood Control Coalition (CCFCC)



BACKGROUND MAP COURTESY OF HC PCT. 3

The Cypress Creek Greenway Project

Cypress Creek Flood Control Coalition (CCFCC)



- MAP LEGEND**
- █ PROPOSED CYPRESS CREEK GREENWAY PROJECT
 - █ SPRING CREEK GREENWAY PROJECT
 - █ PRECINCT 3 PARKS
 - █ PRECINCT 4 PARKS


10/05



Cypress Park




Near Cypresswood Drive



Oxbow Pond



Native Cypress Trees



HP Tract