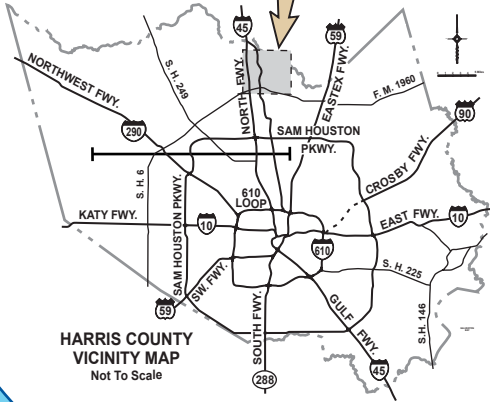
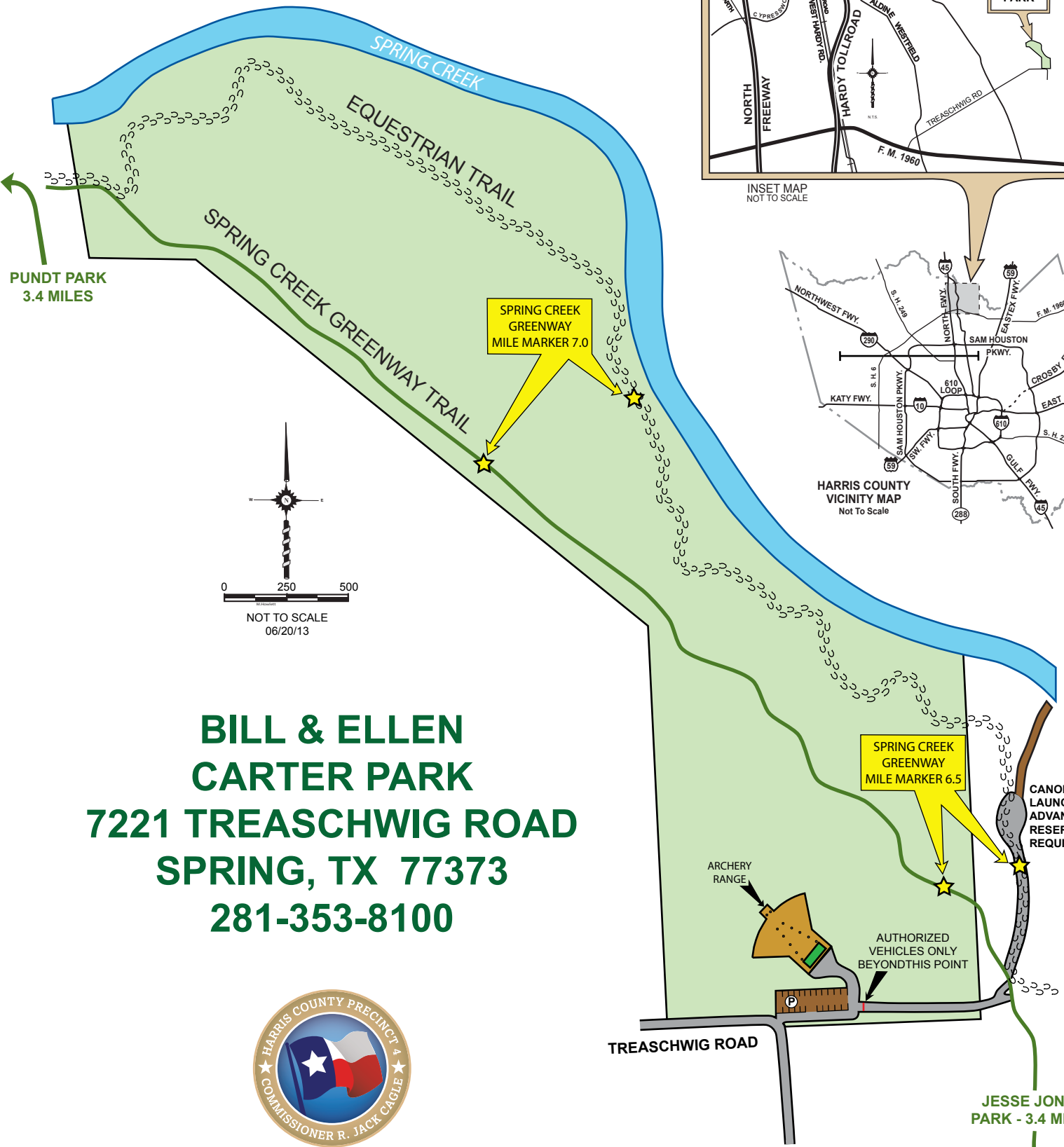


INSET MAP  
NOT TO SCALE



HARRIS COUNTY  
VICINITY MAP  
Not To Scale



PUNDT PARK  
3.4 MILES

SPRING CREEK  
GREENWAY  
MILE MARKER 7.0

SPRING CREEK  
GREENWAY  
MILE MARKER 6.5

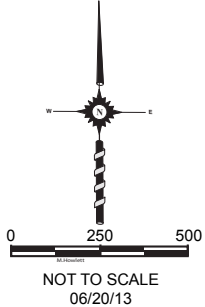
CANOE LAUNCH -  
ADVANCE  
RESERVATIONS  
REQUIRED

ARCHERY  
RANGE

AUTHORIZED  
VEHICLES ONLY  
BEYOND THIS POINT

TREASCHWIG ROAD

JESSE JONES  
PARK - 3.4 MILES



**BILL & ELLEN  
CARTER PARK**  
**7221 TREASCHWIG ROAD**  
**SPRING, TX 77373**  
**281-353-8100**



**R. Jack Cagle**  
Commissioner