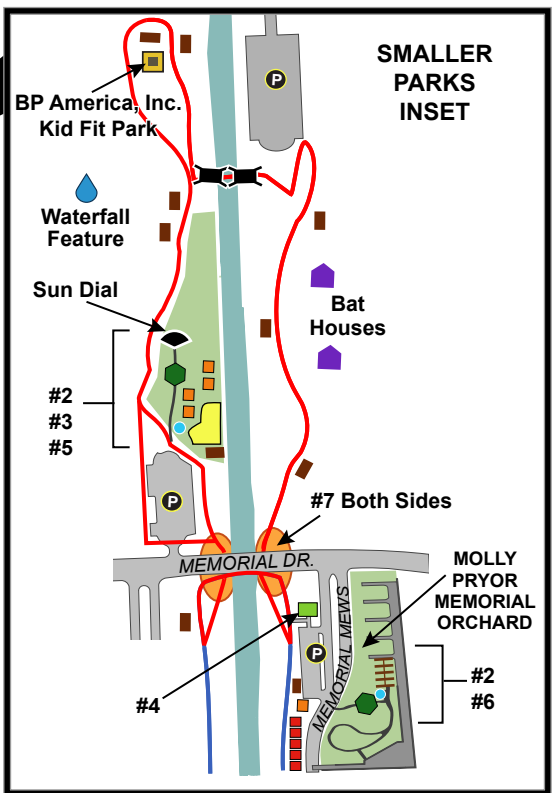
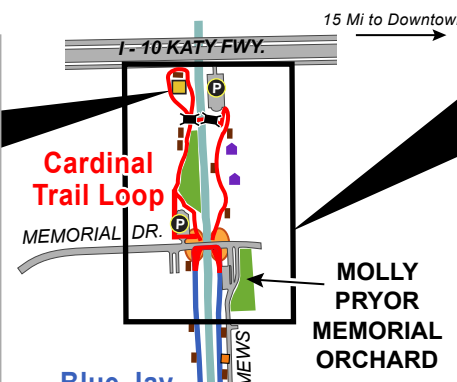



- A. Balance Beam
- B. Rock Wall
- C. Vertical Bars
- D. Push Up
- E. Rope Climb
- F. Ladder Climb
- G. Small Ladder
- H. Stretch Bench
- I. Overhead Ladder
- J. Parallel Bars
- K. Chin Up
- L. Step Up
- M. Decline Bench
- N. Climbing Pole

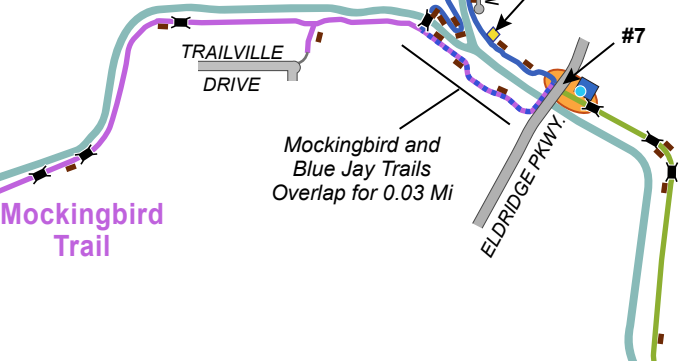


TERRY HERSHEY PARK and HIKE & BIKE TRAIL

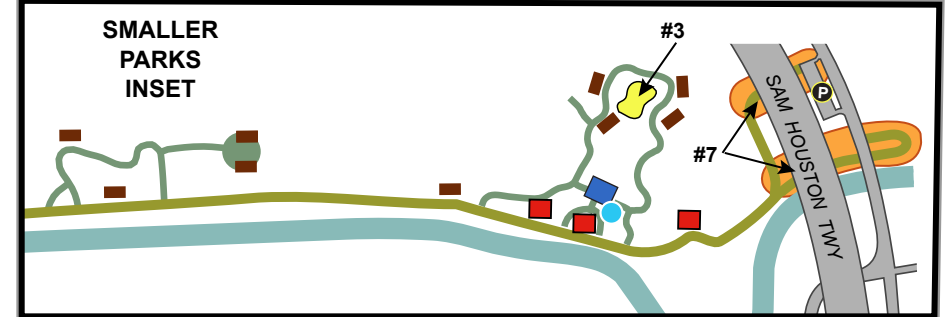
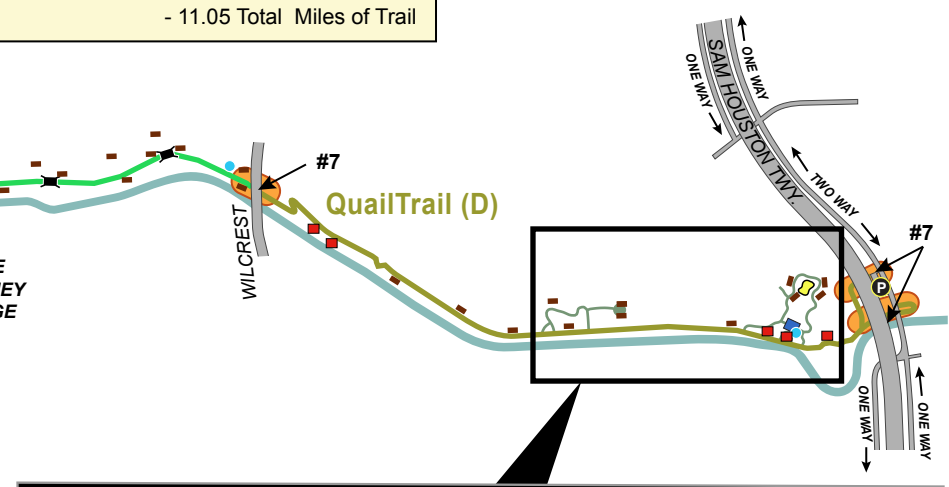


TERRY HERSHEY PARK and HIKE & BIKE TRAIL
 15200 Memorial Dr., Houston 77079
 Hours of Operation: 7 am - 10 pm - 496 Acres
 Phone Number 281-353-8100 - 11.05 Total Miles of Trail

Hub To George Bush Park and Srg. JR Hatch Park

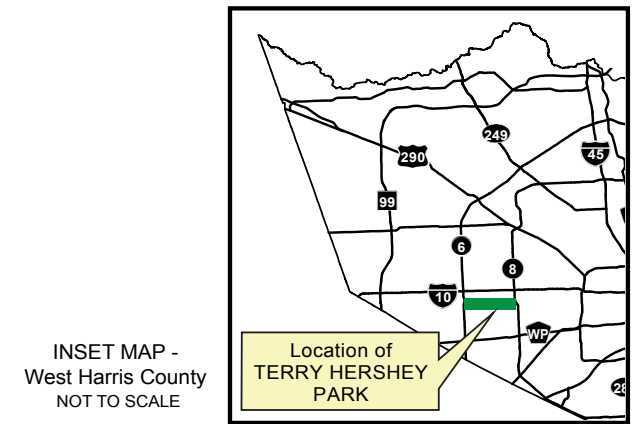
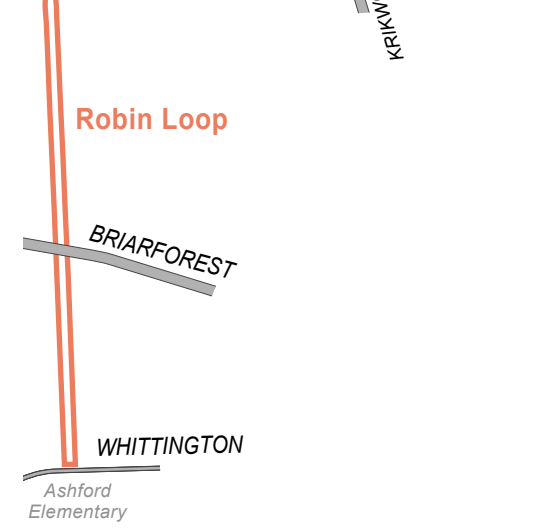


- NOTED LABELS:**
1. Runner's Shower
 2. Gazebo
 3. Playground
 4. Shade Pavilion
 5. Sun Dial
 6. Trelis
 7. Trail Undercrossings



PARK / TRAIL FEATURES	
	Bench
	Bridge
	Table
	Drinking Fountain
	Runner's Shower
	Workout Station
	Restroom
	Playground
	Kid Fit Park
	Gazebo
	Shade Pavilion
	Sun Dial
	Trelis
	Bat House
	Waterfall Feature
	Parking
	Trail Undercrossings

TRAILS LEGEND	
	Cardinal Trail Loop (Lighted) 0.90 Mi
	Blue Jay Trail Loop (Lighted) 1.47 Mi
	Mockingbird Trail S.H.6 to Eldridge Pkwy. 1.62 Mi
	Quail Trail (Sections A, B, C, D)
	A. Eldridge Pkwy. to Dairy Ashford 1.50 Mi
	B. Dairy Ashford to Kirkwood 1.10 Mi
	C. Kirkwood to Wilcrest 1.09 Mi
	D. Wilcrest to Sam Houston Tollway 1.31 Mi
	Robin Trail 0.45 Mi
	Robin Loop 1.61 Mi



INSET MAP - West Harris County NOT TO SCALE